



FeralCatScan community mapping resource

www.feralcatscan.org.au

Peter West – Project Manager, Invasive Animals CRC




What is FeralCatScan?

www.feralcatscan.org.au

1. FeralCatScan is a web and mobile App resource for landholders and the community to record feral cat activity, impacts and control actions.
2. Easy to use and free App for field data collection.
3. A central location for feral cat sighting and control data
4. Raise awareness of the scale of problems with feral cats
5. Bring people together in groups to work together, such as Landcare
6. Receive updates about feral cats in your local area.
7. Ongoing program – and your feedback helps to improve FeralCatScan.



Invasive Animals CRC





FERAL CAT SCAN

COMMUNITY MAPPING
WHERE YOU HELP MAP FERAL ANIMALS
AND THE DAMAGE THEY CAUSE

AN INITIATIVE OF THE
ANIMAL WELFARE, COMMUNITY INDUSTRY, CONSERVATION
& BUSINESS COLLABORATION

Search 500

LOG IN REGISTER

You are Here: FeralCatScan

Home About FeralCatScan How to get involved Photo gallery About us Regional sites

Record Feral Cat activity in FeralCatScan

Have you seen a feral cat recently?

Feral cats impact heavily on Australia's unique native wildlife through predation, and also spread diseases that affect humans and livestock. We have lost 28 mammals already to feral cats and another 120 native animals are at direct risk to this invasive species.



FeralCatScan is a new project by the Invasive Animals CRC and Australian Government Department of the Environment, and is supported by communities Australia-wide to improve knowledge about feral cats to help protect Australia's threatened wildlife.



Feral cats are defined as those that live and reproduce in the wild (e.g. forests, woodlands, grasslands, wetlands etc) and survive by hunting or scavenging - None of their needs are satisfied intentionally by humans.

This project focuses only on feral cats, and reducing their impacts on native wildlife. It does not in any way target domestic or stray cats.

This website (and App) can be used by you to record sightings and impacts caused by feral cats in your local area. Information you record will help to identify practical and humane solutions to managing feral cats to reduce their impact on Australia's unique and precious native wildlife. Listen to an ABC interview about this project - [click here \(ABC interview \(Mp3\)\)](#)

Record sightings, impacts and control,
or download the Mobile App



Download Apple iOS App



Download Android App

START MAPPING HERE



ENTER HERE

National Mapping Results

State	Number of sites
ACT	14
NSW	88
NT	4
QLD	33
SA	14
TAS	4
VIC	46
WA	26

Recent Sightings 498
TOTAL SITES 511

How to record feral cat activity

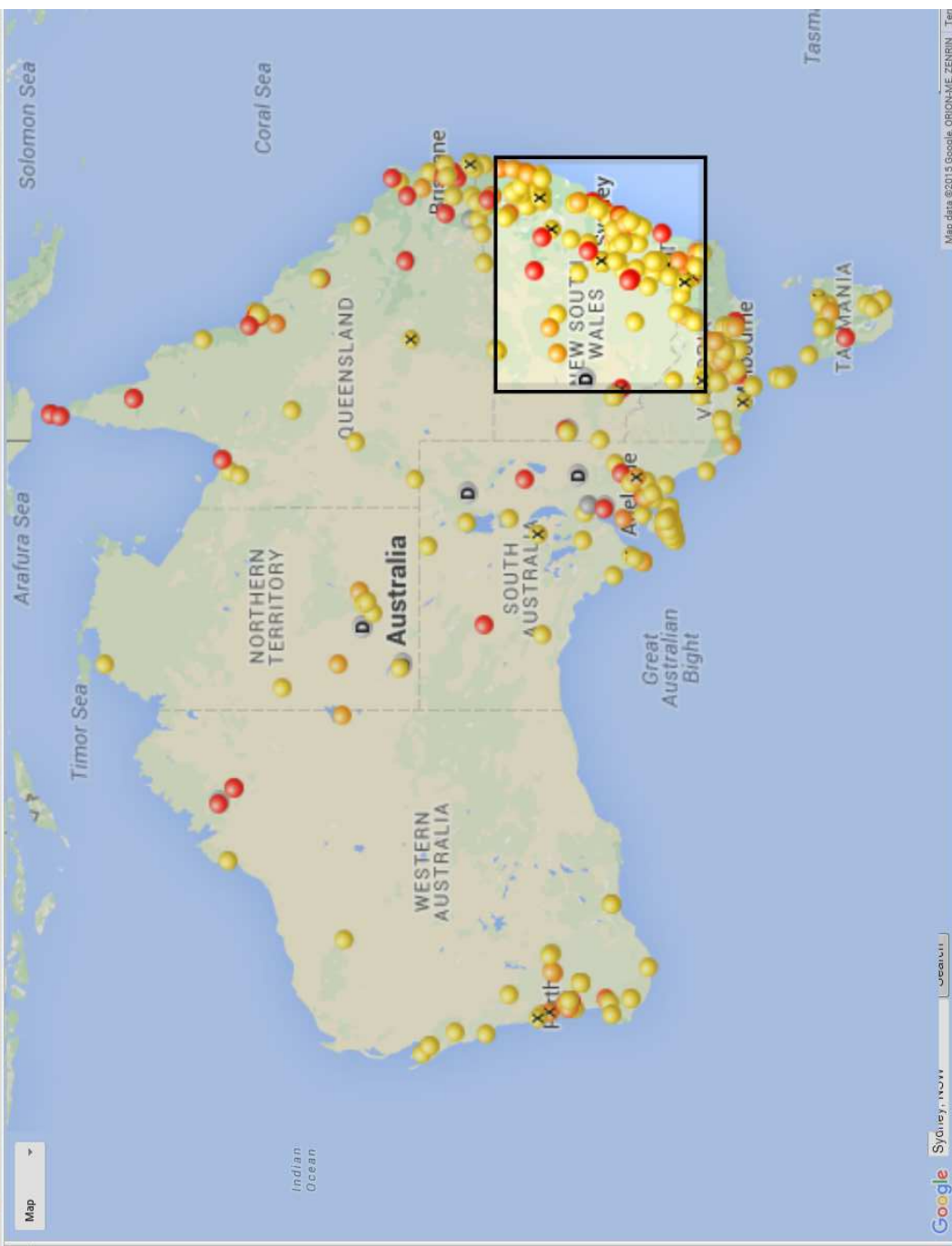
What FeralCatScan offers?

- 1. Website and mobile App (which works in remote areas).**
- 2. Record sightings, evidence, damage and control activities.**
3. Create maps of local feral cat problems.
- 4. Centralise your observations of feral cats.**
- 5. Share that cat data with a contract trapper.**
6. Join or create an online group for your landholder network.
- 7. Download the free Mobile App (Apple/Android) for recording feral cats quickly and easily with your phone.**
8. Communicate current situation to the community.
- 9. Control data is NOT displayed to the general public.**

FERAL CAT SCAN

HOME LOGIN REGISTER

You are here FeralCatScan



All Sightings Add Sighting Add Damage Add Control My Data

Return To Home

Print Friendly

Welcome to FeralCatScan. You can enter data with an Email Address or Login to add, edit and review your data.
 To create a new feralcat sighting, click the Add Sighting tab above. Fill out the details and then click the Submit button. To add a damage site or control location use the Add Damage and Add Control tabs.
 You will need to Register and Login to view data you have previously recorded, or to join a Group.
 Click on a marker to view its details.

National Mapping Results

State	Number of sites	Year
Australian Capital Territory	16	Recent Data
New South Wales	96	Month
Northern Territory	4	All
Queensland	47	
South Australia	88	
Tasmania	12	
Victoria	62	
Western Australia	38	
Australia (Total)	667	

- Legend**
- Very high numbers seen
 - High numbers seen
 - Medium numbers seen
 - Low numbers seen
 - Very low numbers seen
 - None seen
 - X Dead feral cat
 - D Damage Site
 - C Control Site

Return To Home

Login when recording data

LOGIN

Please enter your username and password.

Username

Password

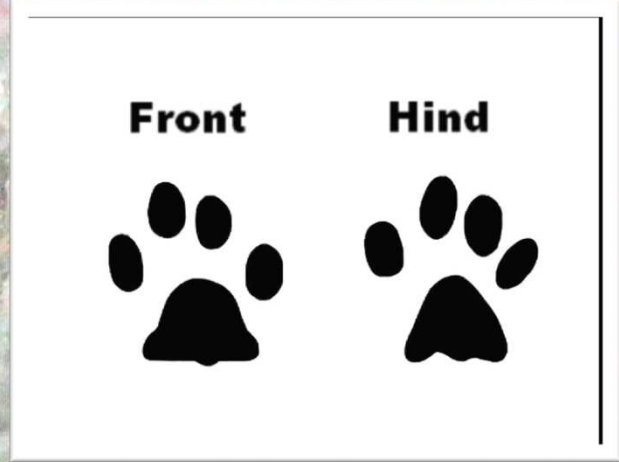
[Forgot Password?](#)

Keep me logged in

LOG IN

CANCEL

Record sightings, evidence, impacts or camera trap photos



FeralCatScan is integrated within the FeralScan App.



Using the mobile App

Download free App:

Apple




<https://itunes.apple.com/au/app/id975407187>

Android

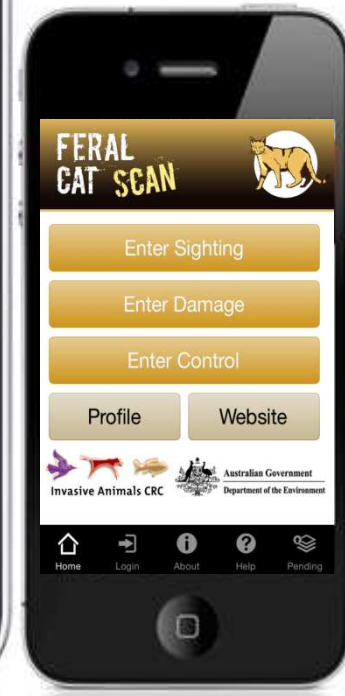



https://play.google.com/store/apps/details?id=com.invasiveanimals.feralscan_pest_mapping

or via FeralCatScan website www.feralcatscan.org.au



FeralCatScan App.



App can be used to:

1. Enter sighting (e.g. sightings, evidence, scats, footprints etc)
2. Enter feral cat impacts (e.g. predation on wildlife)
3. Enter control actions (e.g. trapping)
4. Read about feral cats in Australia
5. Visit FeralCatScan website



FeralCatScan Mobile App (download free from AppStore or Google play) or go to website www.feralcatscan.org.au



App Homepage



Your current location



Turn maps on



Satellite display



Download App



Invasive Animals CRC

Select current location



Submit data



Printable factsheet for users



Have you seen feral cats in your local area?


FeralCatScan is a new web-mapping system for landholders and the community to record feral cats.

- Record sightings, feral cat evidence, impacts (such as dead wildlife), and control activities.
- Keep local authorities informed about current problems.
- Join or create a landholder group online to keep your members informed about current feral cat problems.
- Receive updates about local feral cat activity.
- Visit – www.feralcatscan.org.au or download the Mobile App




FeralCatScan is hosted by the Invasive Animals CRC and supports NRM regional groups, local councils, landholders and community organisations.






How to record feral cat activity


Option 1. Go to www.feralcatscan.org.au



Register your details and Login, or record data using your email address.


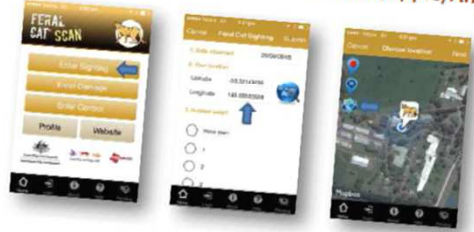


Map where you have seen feral cats, evidence, damage, and control actions.




Submit your record, and view it on the Map. View other records in your local area.

Option 2. Download the Mobile App (Apple/Android).



Further information, contact Peter West – Project coordinator at the Invasive Animals CRC: peter.west@invasiveanimals.com

www.feralcatscan.org.au



Further information

- Contact Peter West – Invasive Animals CRC
peter.west@dpi.nsw.gov.au
- Contact your local authorities (such as NSW LLS Officer) to discuss how it can be used in your area.



Invasive Animals CRC